

Building Identification

Building Name	Mir Muhamedova dzamija Muhamed Mustaj-begova dzamija Mosque of Mir Muhamed Mosque of Muhamed Mustaj Beg	Building Use	religious
Street Name		Building Type	mosque
District	Cajnice	Building Setting	city
Neighborhood		Building Condition	completely destroyed
Town	Cajnice	Adjacent Buildings	in good condition
GPS Coordinates	N 43° 33 27 E 19° 04 16		
Construction	17th c. (1618)		
Historical Period	Ottoman		
Official Status	listed monument		

Building Condition



photo from: Council of Europe (1998) - empty site of the razed Mir Muhamed Mosque in Cajnice



pre-war photo from: Tomasevic (1980) - view of Cajnice with Mir Muhamed Mosque (L), Sinan Beg Boljanic Mosque (R) and Serbian Orthodox church (centre right)

Damage

Mosque completely destroyed, ruins removed, site bulldozed and used as a dump for junked cars and trucks.

(see photos, informant statement, media account below)

Source of Information

András Riedlmayer (07/2002) based on information and photos from Dr. Machiel Kiel, the Council of Europe, the Islamic Community and other sources



pre-war photo from: Ayverdi (1981) - Mir Muhamed Mosque in Cajnice

03405707

Informant Statements

Informant 1 Statement

The Mosque of Mustaj Muhamed Beg was destroyed and razed by Serb forces in the summer of 1992.

Informant 2 Statement

Informant 1 Name

Information from the Islamic Community of Bosnia and Herzegovina (07/2002)

Informant 2 Name

Bibliography

Ayverdi, Ekrem Hakkı. 1981. *Avrupa'da Osmanlı*

Destruction of Cultural Heritage in Bosnia-Herzegovina, 1992

mimârî eserleri, III. cild 3. kitap: Yugoslavya. (Istanbul: Istanbul Fetih Cemiyeti): 93, pl. 154 [exterior photo]

03405708

Mujezinovic, Mehmed. 1977. *Islamska epigrafika Bosne i Hercegovine, knj. II.: Istocna i centralna Bosna* (Sarajevo: Izd. Veselin Maslesa): 80-82 [p. 80 view of inscription over main entrance].

Tomasevic, Nebojsa (ed.). 1980. *Treasures of Yugoslavia: An Encyclopedic Touring Guide* (Beograd: Yugoslaviapublic): 276 [exterior photo]

Media Accounts

Julijana Mojsilovic, "Muslim Majority Erased from Bosnian Town." *Associated Press* (5 August 1992)

Cajnice, Aug. 5 (AP) -- Dusan Kornjaca, the regional head of Serb forces, organized buses and gave several thousand of his Muslim neighbors an hour to leave this small eastern town. "If they hadn't all left, I would not have been able to prevent others from killing them all," said Kornjaca, a 28-year-old physician with a pony tail, long black beard, camouflage garb and a gun. [...]

Cajnice, a valley town of about 8,000 people, has not seen any fighting. By Kornjaca's own estimate, about 3,700 Muslims were forced to leave Cajnice, where they once accounted for about 53 percent of the population. About 4,100 Muslims once lived in the town, and he estimated that probably 400 were killed in the fighting.

An ethnic Montenegrin, Kornjaca is a native of Cajnice. He has five brothers, one of whom, Milan, heads a Serbian paramilitary group called the Blue Eagles. One Serb fighter, who identified himself only as Serdar, said his house in a nearby village had been destroyed by Muslims, so he received a "very nice Muslim house" in Cajnice. Serbs who fled Gorazde, originally a mixed Serbian-Muslim town, are also being offered homes.

Cajnice's two mosques, whose elegant minarets tower over this small town, are encircled by Serb houses. Only that has so far prevented angry Serbs from destroying the last reminder of Muslim existence. **"Not only don't we want to see them ever again, we'll level these mosques,"** Serdar said. A local Serbian Orthodox priest and Kornjaca appealed to them not to blow up the mosques, but he added, "nobody can stop our people. I know whatever I try, I won't be able to."

Building Identification

Building Name Dzamija Sinan-bega Boljanica
Sinan-begova dzamija
Mosque of Sinan Beg Boljanic

Street Name

District Cajnice

Neighborhood

Town Cajnice

GPS Coordinates N 43° 33 27 E 19° 04 16

Construction 16th c. (1570-71)

Historical Period Ottoman

Official Status listed monument

Building Use religious

Building Type mosque

Building Setting city

Building Condition completely destroyed

Adjacent Buildings in good condition

Building Condition

photo from: Council of Europe (1998) - remains of Sinan Beg Mosque as of 1998: minaret blown away, dome and roof gone



photo by Machiel Kiel (1999) - empty site of razed Sinan Beg Mosque; note small yellowish house at top right of the cleared site, also visible at right of Mosque in pre-war photo (below)

Damage

Mosque heavily damaged, minaret destroyed by blast, dome and roof destroyed, interior gutted with vegetation observed growing inside, only perimeter walls left standing at the time of 1998 assessment visit by Council of Europe team.

Less than two years later, experts visiting the site (Dr Machiel Kiel and the UNESCO representative) found the mosque completely destroyed, all the ruins removed, the site levelled and turned into a parking lot.

(see photos, informant statement, media account below)

Source of Information

András Riedlmayer (07/2002) based on information and photos from Dr. Machiel Kiel, the Council of Europe, the Islamic Community and other sources



pre-war photo by Machiel Kiel (1974) - Sinan Beg Mosque; note small house w/ 2 windows to right of Mosque (cf photo above)



pre-war photo from Benac (1980) - Sinan Beg Mosque, the two Turbes, and the Serbian Orthodox church (top left) in Cajnice

Informant Statements

Informant 1 Statement

The Sinan Beg Mosque in Cajnice was shelled by Serb forces on 8 June 1992, causing heavy damage to the minaret and to the mosque. The Mosque and the adjacent Turbes were later completely razed, the sites levelled.

Informant 1 Name

Information from the Islamic Community of Bosnia and Herzegovina (07/2002)

Informant 2 Statement

Informant 2 Name

Bibliography

Andrejevic, Andrej. 1984. *Islamska monumentalna umetnost XVI veka u Jugoslaviji: kupačke dzamije*

Tomasevic, Nebojsa (ed.). 1980. *Treasures of*

Bibliography

Andrejevic, Andrej. 1984. *Islamska monumentalna umetnost XVI veka u Jugoslaviji: kupolne dzamije* (Beograd: Filozofski fakultet u Beogradu, Institut za istoriju umetnosti): 48

Ayverdi, Ekrem Hakkı. 1981. *Avrupa'da Osmanlı mimârî eserleri, III. cild 3. kitap: Yugoslavya*. (Istanbul: Istanbul Fetih Cemiyeti): 98-101, pl. 145-152 [plan, exterior photo, close-up of entrance, interior views]

Benac, Alojz (ed.). 1980. *Bosna i Hercegovina* (Beograd: Jugoslovenska revija; Sarajevo: Svjetlost): pl. 60 [exterior photo]

Mujezinovic, Mehmed. 1977. *Islamska epigrafika Bosne i Hercegovine, knj. II.: Istocna i centralna Bosna* (Sarajevo: Izd. Veselin Maslesa): 66-69, 73 [p. 67: exterior photo, p. 68 view of foundation inscription over main entrance, p. 73 view of the mosque's ablution fountain (*sadrvan*)].

Tomasevic, Nebojsa (ed.). 1980. *Treasures of Yugoslavia: An Encyclopedic Touring Guide* (Beograd: Yugoslaviapublic): 276 [exterior photo]

Media Accounts

Julijana Mojsilovic, "Muslim Majority Erased from Bosnian Town." *Associated Press* (5 August 1992)

Cajnice, Aug. 5 (AP) -- Dusan Kornjaca, the regional head of Serb forces, organized buses and gave several thousand of his Muslim neighbors an hour to leave this small eastern town. "If they hadn't all left, I would not have been able to prevent others from killing them all," said Kornjaca, a 28-year-old physician with a pony tail, long black beard, camouflage garb and a gun. [...]

Cajnice, a valley town of about 8,000 people, has not seen any fighting. By Kornjaca's own estimate, about 3,700 Muslims were forced to leave Cajnice, where they once accounted for about 53 percent of the population. About 4,100 Muslims once lived in the town, and he estimated that probably 400 were killed in the fighting.

An ethnic Montenegrin, Kornjaca is a native of Cajnice. He has five brothers, one of whom, Milan, heads a Serbian paramilitary group called the Blue Eagles. One Serb fighter, who identified himself only as Serdar, said his house in a nearby village had been destroyed by Muslims, so he received a "very nice Muslim house" in Cajnice. Serbs who fled Gorazde, originally a mixed Serbian-Muslim town, are also being offered homes.

Cajnice's two mosques, whose elegant minarets tower over this small town, are encircled by Serb houses. Only that has so far prevented angry Serbs from destroying the last reminder of Muslim existence. **"Not only don't we want to see them ever again, we'll level these mosques,"** Serdar said. A local Serbian Orthodox priest and Kornjaca appealed to them not to blow up the mosques, but he added, "nobody can stop our

Destruction of Cultural Heritage in Bosnia-Herzegovina, 1992

people. I know whatever I try, I won't be able to."

03405712

Building Identification

Building Name Turbe Sinan-bega Boljanica i njegove zene Semse-kadune
Turbe of Sinan Beg Boljanic and of his wife Semsa-kaduna

Street Name

District Cajnice

Neighborhood

Town Cajnice

GPS Coordinates N 43° 33 27 E 19° 04 16

Construction 16th c. (1581)

Historical Period Ottoman

Official Status listed monument

Building Use religious

Building Type Turbe - Islamic shrine
Islamic archive

Building Setting city

Building Condition completely destroyed

Adjacent Buildings in good condition

Building Condition





photo by Machiel Kiel (1999) - empty site of razed Sinan Beg Mosque complex, site of razed Turbe of Sinan Beg at left



pre-war photo from: Ayverdi (1981)- Turbe of Sinan Beg (at

Damage

Turbe completely destroyed, ruins removed, site levelled and turned into a parking lot.

In addition to its use as a shrine, the Turbe of Sinan Beg Boljanic also held the historical archive of the local Islamic Community. The archive held the title deeds of the mosques and other Islamic pious endowments in the district of Cajnice. The archive was also destroyed.

Source of Information

András Riedlmayer (07/2002) based on information and photos from Dr. Machiel Kiel, the Council of Europe, the

Destruction of Cultural Heritage in Bosnia-Herzegovina, 1992

center), Sinan Beg Mosque (right), Orthodox steeple left rear

Islamic Community and other sources



pre-war photo from: Mujezinovic (1977) - Turbe of Sinan Beg

Informant Statements

Informant 1 Statement

Informant 2 Statement

Informant 1 Name

Informant 2 Name

Bibliography

Ayverdi, Ekrem Hakkı. 1981. *Avrupa'da Osmanlı mimârî eserleri, III. cild 3. kitap: Yugoslavya*. (Istanbul: Istanbul Fetih Cemiyeti): 99-101, pl. 146, 153 [plan, exterior photo, close-up view of entrance]

Benac, Alojz (ed.). 1980. *Bosna i Hercegovina* (Beograd: Jugoslovenska revija; Sarajevo: Svjetlost): pl. 60 [exterior photo]

Mujezinovic, Mehmed. 1977. *Islamska epigrafika Bosne i Hercegovine, knj. II.: Istocna i centralna Bosna* (Sarajevo: Izd. Veselin Maslesa): 69-72 [p. 71: exterior photo, p. 69 view of foundation inscription over main entrance].

Trifunovic, Lazar. 1988. *Yugoslavia: Monuments of Art from Prehistory to the Present Day* (Belgrade: Jugoslovenska knjiga): 85.

Media Accounts

Building Identification

Building Name Turbe sina Sinan-bega Boljanica
Turbe of the son of Sinan-Beg Boljanic

Street Name

District Cajnice

Neighborhood

Town Cajnice

GPS Coordinates N 43° 33 27 E 19° 04 16

Construction 16th c.

Historical Period Ottoman

Official Status

Building Use religious

Building Type Turbe - Islamic shrine

Building Setting city


Building Condition completely destroyed

Adjacent Buildings in good condition

Building Condition



photo by Machiel Kiel (1999) - empty site of razed Sinan Beg Mosque complex, site of Turbe of Sinan Beg's Son at right



pre-war photo from: Ayverdi (1981)- Turbe of Sinan Beg's Son

Damage

Turbe completely destroyed, ruins removed, site levelled and turned into a parking lot.

Source of Information

Andr as Riedlmayer (07/2002) based on information and photos from Dr. Machiel Kiel, the Council of Europe, the

Destruction of Cultural Heritage in Bosnia-Herzegovina, 1992

03405717

(at left), Sinan Beg Mosque (right), Orthodox steeple in rear

Islamic Community and other sources

Informant Statements

Informant 1 Statement

Informant 2 Statement

Informant 1 Name

Informant 2 Name

Bibliography

Ayverdi, Ekrem Hakk³/₄. 1981. *Avrupa'da Osmanl³/₄ mimârî eserleri, III. cild 3. kitap: Yugoslavya*. (Istanbul: Istanbul Fetih Cemiyeti): 100-101, pl. 146 [exterior photo, plan]

Benac, Alojz (ed.). 1980. *Bosna i Hercegovina* (Beograd: Jugoslovenska revija; Sarajevo: Svjetlost): pl. 60 [exterior photo]

Mujezinovic, Mehmed. 1977. *Islamska epigrafika Bosne i Hercegovine, knj. II.: Istocna i centralna Bosna* (Sarajevo: Izd. Veselin Maslesa): 77, 80 [ext. photo]

Media Accounts

Building Identification

Building Name	Zupna crkva Sv. Josipa Roman Catholic parish church of St. Joseph			
Street Name				
District	Lukavac / Banja Luka	Building Use	religious	
Neighborhood			Building Type	Catholic church
Town	Trn	Building Setting	suburb	
GPS Coordinates	N 44° 46 23.1 E 17° 11 08.0		Building Condition	lightly damaged (1992) heavily damaged (1995)
Construction	20th c. (1983)		Adjacent Buildings	lightly damaged
Historical Period	modern			
Official Status				

Building Condition

photo from: Roman Catholic Diocese of Banja Luka (1995)

Damage

St. Joseph's Church in Trn, which serves a suburban parish of Banja Luka, was destroyed with explosives according to information and photos obtained from the Roman Catholic Diocese. The interior is gutted, the roof and side walls are gone; the apse wall and the entrance facade remain partly intact, as does the church steeple.

(see photo, informant statement, media account below)

Source of Information

Andr as Riedlmayer (07/2002) based on information and

03405720

Destruction of Cultural Heritage in Bosnia-Herzegovina, 1992

photos from the Roman Catholic Diocese of Banja Luka

Informant Statements

Informant 1 Statement

Armed Serbs broke into the church on several occasions (Dec. 1992, Jan. 1993, May 1993), causing damage. In the night of 17/18 May 1995, they mined the church, destroying it completely.

Informant 1 Name

Informant 2 Statement

Informant 2 Name

Don Ivica Bozinovic, Roman Catholic Diocese of Banja Luka (07/2002)

Bibliography

Media Accounts

(Peter Cunliffe-Jones , "Attacks on churches, census stir Croat fears in Banja Luka," *Agence France-Presse*, May 19, 1995):

[...] Armed men thought to be Serbs early Friday dynamited a Catholic church in the northwest Bosnian town [of Banja Luka] in the fourth such attack since Croatian forces marched into Serb-held western Slavonia on May 1, the officials said.

"Only the bell tower is left standing," an official of the UN High Commissioner for Refugees (UNHCR) told AFP by telephone from Banja Luka. The priest and nun resident in a house next door to **the church in the Banja Luka suburb of Trn** had already left after being visited Thursday afternoon by two armed civilian men who confiscated the priests' identity papers and driving licence, he said.

The armed men dynamited the church at 1:00a.m. Friday after shooting a guard dog, destroying the fourth out of Banja Luka's eleven Catholic churches to be blown up in under two weeks, he added.

Building Identification

Building Name Katolicka filijalna crkva
Roman Catholic Parish Church

Street Name

District Dobož

Neighborhood

Town Makljenovac

GPS Coordinates N 44° 42 33 E 18° 02 53

Construction 20th c.

Historical Period modern

Official Status

Building Use religious

Building Type Catholic church

Building Setting village

Building Condition lightly damaged
under reconstruction

Adjacent Buildings**Building Condition****Damage**

Interior of church smashed up and looted, exterior shot up, full of bullet holes.

(see photo below)

Source of Information

András Riedlmayer (07/2002) based on information and photos from the Roman Catholic Ordinariate.

03405723



photo from: *Raspeta crkva u Bosni i Hercegovini*

Informant Statements

Informant 1 Statement

(particulars incorporated in damage description above)

Informant 2 Statement

Informant 1 Name

Informant 2 Name

Roman Catholic Ordinariate of Vrhbosna (07/2002)

Bibliography

Zivkovic, Ilija (ed.). 1997. *Raspeta crkva u Bosni i Hercegovini: unistavanje katolickih sakralnih objekata u Bosni i Hercegovini (1991.-1996.)*. (Banja Luka, Mostar, Sarajevo: Biskupska konferencija Bosne i Hercegovine; Zagreb: Hrvatski informativni centar): 347 [photo & description of damage].

Media Accounts

Building Identification

Building Name Stara dzamija u Jabuci
Old Mosque at Jabuka

Street Name

District Foca

Neighborhood

Town Jabuka

GPS Coordinates N 43° 37 41 E 18° 40 20

Construction 16th / 20th c. (1576, rest 1960)

Historical Period Ottoman / modern

Official Status

Building Use religious

Building Type mosque

Building Setting village

Building Condition almost destroyed

Adjacent Buildings

Building Condition



photo from: K.Zukic, *Slike zlocina* (1999)- ruins of Old Mosque at Jabuka

Damage

Mosque almost completely destroyed; only stone foundations and some fragments of perimeter walls remain. Damage appears to be due to blast.

(see informant statement below)

Source of Information

Andr as Riedlmayer (07/2002) based on information and

photos from the Islamic Community

Informant Statements

Informant 1 Statement

The Old Mosque in Jabuka was destroyed by Serb forces in May 1992, according to information received by the Islamic Community from members of the local congregation.

Informant 1 Name

Informant 2 Statement

Informant 2 Name

Safet Jahic, secretary of the Islamic Community of Foca,
interviewed by András Riedlmayer (07/2002).

Bibliography

Muftic, Faruk. 1997. *Foca 1470-1996: neprolazna ljepota* (Sarajevo: Sahinasic): 178.

Nemlioglu, Candan. 1996. *Bosna-Hersek Foca'da yok edilen Türk-Islam eserleri* (Istanbul: ISAR Vakfi): 55

Zukic, Kemal. 1999. *Slike zlocina: rusenje islamskih vjerskih objekata u Bosni i Hercegovini = The Evidence of Crime: The Destruction of Islamic Buildings in Bosnia & Herzegovina* (Sarajevo: Centar za islamsku arhitekturu): p. 56, pl. 167. [photo]

Media Accounts

Building Identification

Building Name Dzamija u dzematu Godus
Godus Mosque

Street Name

District Zvornik

Neighborhood

Town Godus

GPS Coordinates N 44° 31 18 E 18° 57 39

Construction 20th c.

Historical Period modern

Official Status

Building Use religious

Building Type mosque

Building Setting village

Building Condition heavily damaged
under reconstruction

Adjacent Buildings**Building Condition**

photo from: ICTY (05/2002) - newly rebuilt minaret and roof of Mosque at Godus.

Damage

Mosque heavily damaged by shelling, according to information received from Islamic Community.

Roof replaced, minaret completely rebuilt since the end of the war.

Source of Information

Andr as Riedlmayer (07/2002) based on information from

Destruction of Cultural Heritage in Bosnia-Herzegovina, 1992

the Islamic Community and photos from ICTY

Informant Statements

Informant 1 Statement

Informant 2 Statement

Informant 1 Name

Informant 2 Name

Bibliography

Media Accounts

Building Identification

Building Name Dzamija u Besicima
Besici Mosque

Street Name

District Bosanska Krupa

Neighborhood

Town Besici

GPS Coordinates N 44° 57 10 E 16° 10 24

Construction 20th c.

Historical Period modern

Official Status

Building Use religious

Building Type mosque

Building Setting village

Building Condition heavily damaged

Adjacent Buildings lightly damaged

Building Condition**Damage**

Minaret, roof and perimeter walls damaged by multiple projectile impacts, signs of extensive blast damage.

(see photos below)

Source of Information

Andr as Riedlmayer (07/2002), based on photos from

Destruction of Cultural Heritage in Bosnia-Herzegovina, 1992

Bihac Museum, info. from Islamic Community.



photo from: K.Zukic, *Slike zlocina* (1999) - note projectile damage to perimeter walls and roof, shell holes in minaret




photo from: Regional Museum, Bihac (1996) - note projectile damage to perimeter walls, shell holes in minaret

Informant Statements**Informant 1 Statement****Informant 2 Statement****Informant 1 Name****Informant 2 Name**

Bibliography

Zukic, Kemal. 1999. *Slike zlocina: rusenje islamskih vjerskih objekata u Bosni i Hercegovini = The Evidence of Crime: The Destruction of Islamic Buildings in Bosnia & Herzegovina* (Sarajevo: Centar za islamsku arhitekturu): p. 45, pl. 126. [photo]

Media Accounts

Building Identification

Building Name	Turbe-tekija u Divicu Musafirhana and Turbe of Ahmed and Emir Alija at Divic			
Street Name				
District	Zvornik	Building Use	religious	
Neighborhood	Vakuf	Building Type	Dervish lodge Turbe - Islamic shrine	
Town	Divic	Building Setting	village	
GPS Coordinates	N 44° 21 47.1 E 19° 06 48.0		Building Condition	completely destroyed
Construction	17th c. (1618, rebuilt 1989)		Adjacent Buildings	in good condition
Historical Period	Ottoman			
Official Status				

Building Condition



photo by: András Riedlmayer (07/2002) - foundations of razed Dervish Lodge and Shrine, saints' tombs under car at far end.




photo from: *Islamska misao* (7/1989) - festive dedication of the

Damage

Dervish lodge (musafirhane) and Turbe (shrine) is completely, razed down to the bare foundations. A junked car is parked atop the saints' tombs.

Surrounding houses remain intact.

The Dervish Lodge/Shrine, which dates back centuries to the Ottoman era, had been rebuilt on the eve of the war, in 1989, with two copper domes and rich interior decorations.

Source of Information

András Riedlmayer (07/2002)

renovated Dervish Lodge and Shrine at Divic in 1989




photo from: Ayverdi, *Avrupa'da Osmanli mimari eserleri* (1981) - interior of the Shrine, with saints' tombs



photo from: Ayverdi, *Avrupa'da Osmanli mimari eserleri* (1981) - exterior view of Dervish Lodge/Shrine before 1989 renovation

Informant Statements

Informant 1 Statement

When Muslim residents were forced out on 26 May 1992, the Turbe and Dervish Lodge was still there. When they came back after the end of the war, the shrine had been completely destroyed.

Informant 1 Name

Informant 2 Statement

Informant 2 Name

Destruction of Cultural Heritage in Bosnia-Herzegovina, 1992

03405736

Recently returned neighborhood resident, an elderly Muslim woman (07/2002), interviewed by András Riedlmayer

Bibliography

Ayverdi, Ekrem Hakkı. 1981. *Avrupa'da Osmanlı mimârî eserleri, III. cild 3. kitap: Yugoslavya*. (Istanbul: Istanbul Fetih Cemiyeti): pl. 299-300 [ext. and int. photos]

Hudovic, Mehmed. 2000. *Zvornik: slike i biljeske iz prošlosti*. 2. izd. (Sarajevo: Udruženje građana opštine Zvornik): 111-112

Ibni Hasan [Sulkic, Hivzija]. 1981. "Dzamiya u Divicu." *Glasnik Vrhovnog islamskog starjesinstva SFRJ* 44/br. 5-6: 544-554 [ext. photo]

Media Accounts

Building Identification

Building Name Dzamija u Divicu
Divic Mosque

Street Name

District Zvornik

Neighborhood

Town Divic

GPS Coordinates N 44° 21 58.4 E 19° 06 45.7

Construction 16th / 20th c. (1550; reb. 1936)

Historical Period Ottoman / modern

Official Status

Building Use religious

Building Type mosque


Building Setting village

Building Condition completely destroyed

Adjacent Buildings in good condition

Building Condition

photo from: ICTY (05/2002) - new Serbian Orthodox Church built on site of destroyed Divic Mosque



old pre-war photo from: M.Hudovic, Zvornik: slike i biljeske iz

Damage

Mosque completely destroyed, building materials removed, its site levelled, a new Serbian Orthodox church built on the site. Old Muslim graveyard next to the mosque has also been levelled.

The village of Divic (which in the 1991 pre-war census had 1388 Muslim and 4 Serb residents) was renamed "Sveti Stefan" (St. Stephen) after the expulsion of the Muslim population and the destruction of the village mosque.

In 1997 a new Serbian Orthodox church was erected on the site of the destroyed mosque, despite the protests of the Islamic Community.

The latter applied to the Human Rights Chamber of Bosnia and Herzegovina for redress.

The Human Rights Chamber, in a 9 Nov. 2000 decision (case no. CH/98/1062) ruled in favor of the application filed by the Islamic Community. The facts concerning the destruction of the Mosque were stipulated in the case (see copy of the Chamber's ruling in Appendix to this report).

(see photos, informant statement below)

Source of Information

András Riedlmayer (07/2002)

proslosti - view of the Divic Mosque before 1975 renovation



pre-war photo from: H.Sulkic 1981. "Dzamija u Divicu." - view of Divic Mosque after 1974 renovation, with domes added




photo by: András Riedlmayer (07/2002)- Serb Orthodox church built on the site of the destroyed Divic Mosque

Informant Statements

Informant 1 Statement

(Particulars incorporated into damage description above)

Informant 2 Statement

Informant 1 Name

Informant 2 Name

Destruction of Cultural Heritage in Bosnia-Herzegovina, 1992

03405739

Mustafa Muharemovic, former head imam of the Rijecanska Mosque in Zvornik (07/2002), interviewed by András Riedlmayer

Bibliography

Hudovic, Mehmed. 2000. *Zvornik: slike i biljeske iz prošlosti*. 2. izd. (Sarajevo: Udruženje građana opštine Zvornik): 106-111 [pre-war photos]

Ibni Hasan [Hifzija Sulkic] 1981. "Dzamiya u Divicu," *Glasnik Vrhovnog islamskog starjesinstva u SFRJ* 44/br. 5-6: 544-554 [ext. photo]

Ibni Hasan [Sulkic, Hivzija]. 1984. "Islamski spomenici u Zvorniku (uvodne napomene)." *Islamska misao* VI/br. 62:

Media Accounts

Building Identification

Building Name	Stara dzamija Mosque of Sultan Suleiman the Magnificent Old Mosque at Dobrun			
Street Name				
District	Visegrad	Building Use	religious	
Neighborhood			Building Type	mosque
Town	Dobrun	Building Setting	village	
GPS Coordinates	N 43° 44 57.0 E 19° 24 17.3		Building Condition	completely destroyed
Construction	16th c. (1515; rest. 19th c.)		Adjacent Buildings	
Historical Period	Ottoman			
Official Status	listed monument			

Building Condition



photo by: András Riedlmayer (07/2002) site of razed mosque, viewed from same vantage point as photo below.



photo from: Institute for Protection of Cultural Heritage of BiH, showing mosque before war, Note shapes of rock formations

Damage

Mosque, among the oldest in the region, completely destroyed, site leveled, building materials removed.

Old Muslim cemetery, across the highway from the empty mosque site, appears to be undisturbed.

(see photos and informant statement below)

Source of Information

András Riedlmayer (07/2002)

showing mosque before war, Note shapes of rock formations in rear to the left of the mosque, which match postwar photo



pre-war photo from: *Islamska misao* br 78-79 (Jun.-Jul. 1985)

Informant Statements

Informant 1 Statement

The Dobrun mosque, one of the oldest in the region, was burned down and the ruins razed by Serb forces in April 1992.

Informant 2 Statement

Informant 1 Name

Informant 2 Name

Destruction of Cultural Heritage in Bosnia-Herzegovina, 1992

Rasim Bajraktarevic, former resident of Visegrad now living in Gorazde, interviewed by András Riedlmayer (07/2002)

03405742

Bibliography

Mujezinovic, Mehmed. 1977. *Islamska epigrafika Bosne i Hercegovine, knj. II.: Istocna i centralna Bosna* (Sarajevo: Izd. Veselin Maslesa): 122-123 [p. 122: exterior photo].

Ayverdi, Ekrem Hakkı. 1981. *Avrupa'da Osmanlı mimârî eserleri, III. cild 3. kitap: Yugoslavya*. (Istanbul: Istanbul Fetih Cemiyeti): 110.

Media Accounts

Building Identification

Building Name Dzamija u Drnijaci
Drinjaca Mosque

Street Name

District Zvornik

Neighborhood

Town Drinjaca

GPS Coordinates N 44° 16 53.5 E 19° 08 59.1

Construction 20th c.

Historical Period modern

Official Status

Building Use religious

Building Type mosque

Building Setting village

Building Condition heavily damaged

Adjacent Buildings in good condition

Building Condition**Damage**

Mosque badly damaged by explosives, roof and minaret gone, interior gutted, perimeter walls show damage from blast but are partly intact to roofline. Mosque's interior filled with rubble and overgrown with vegetation.

(see photos, informant statement below)



photo by: András Riedlmayer (07/2002) - entrance facade of


Source of Information

András Riedlmayer (07/2002)

ruined Mosque at Drinjaca



photo by: András Riedlmayer (07/2002) - gutted interior of Drinjaca Mosque, with prayer niche (*mihrab*)



pre-war photo from: *Islamska misao*, br. 61 (Jan. 1984) - Mosque at Drinjaca, viewed from the east side

Informant Statements

Informant 1 Statement

The Drinjaca Mosque was destroyed in May 1992 with explosives.

Informant 1 Name

Informant 2 Statement

Informant 2 Name

Mustafa Muharemovic, former head imam of the
Rijecanska Mosque in Zvornik (07/2002), interviewed by
András Riedlmayer

Bibliography

Media Accounts

Building Identification

Building Name	Dzamija u Drinskom Drinsko Mosque			
Street Name				
District	Visegrad	Building Use	religious	
Neighborhood			Building Type	mosque
Town	Drinsko	Building Setting	village	
GPS Coordinates	N 43° 44 22.4 E 19° 17 41.1		Building Condition	heavily damaged
Construction	19th c. (1895)		Adjacent Buildings	heavily damaged
Historical Period	Austro-Hungarian			
Official Status				

Building Condition

Damage

Minaret decapitated, mosque entirely burned out, roof collapsed, interior gutted, portico burned, perimeter walls still standing to roofline.

See postwar and pre-war photos (below)



photo by: András Riedlmayer (07/2002)

Source of Information

András Riedlmayer (07/2002)



pre-war photo from Glasnik VIS SFRJ (1968) - dedication of the newly renovated Mosque at Drinsko 1967

Informant Statements

Informant 1 Statement

Informant 2 Statement

Informant 1 Name

Informant 2 Name

03405748

Bibliography

Media Accounts

Building Identification

Building Name	Ljubovica dzamija Stara dzamija u Odzacima Ljubovic Mosque Old Mosque at Odzak			
Street Name				
District	Nevesinje	Building Use	religious	
Neighborhood			Building Type	mosque
Town	Odzak	Building Setting	village	
GPS Coordinates	N 43° 13 29.6 E 18° 11 08.3	Building Condition	almost destroyed	
Construction	18th c. (ca. 1710; rest. 1973)	Adjacent Buildings	in good condition	
Historical Period	Ottoman			
Official Status				

Building Condition



photo by: András Riedlmayer (07/2002) - ruins of mosque, entrance facade at right



photo by: András Riedlmayer (07/2002) - entrance facade

Damage

Front facade of old mosque still standing, the other three perimeter walls, the roof, interior, and minaret completely destroyed; many stones scattered to a considerable distance; signs of blast damage.

(see photos and informant statement below)

Source of Information

András Riedlmayer (07/2002)

Destruction of Cultural Heritage in Bosnia-Herzegovina, 1992

of Odzak Mosque




photo from: *Islamska misao* (7/1990) - pre-war view of the entrance facade of the Odzak Mosque

Informant Statements**Informant 1 Statement**

The mosque was attacked by Yugoslav Army troops during the night of 23/24 September 1991. They shot at the top of the minaret, damaging it, and then set explosive charges in the mosque. On 25 Sept., 1991, the Islamic Community of Nevesinje sent a protest note about this attack on a religious object to the JNA commander, but no action was taken. A copy of the document is attached.

Informant 1 Name**Informant 2 Statement****Informant 2 Name**

Adem ef. Omerika, former head imam of Nevesinje,
interviewed by András Riedlmayer (07/2002)

Bibliography

Hasandedic, Hivzija. 1990. *Muslimanska bastina u istocnoj Hercegovini* (Sarajevo: El Kalem): 146-147

Media Accounts

Destruction of Cultural Heritage in Bosnia-Herzegovina, 1992

Building Identification

Building Name Dzamija u Sevarlijama
Sevarlija Mosque

Street Name

District Dobož

Neighborhood

Town Sevarlije

GPS Coordinates N 44° 40 34 E 18° 04 59

Construction 20th c.

Historical Period modern

Official Status

Building Use religious

Building Type mosque

Building Setting village

Building Condition lightly damaged

Adjacent Buildings

Building Condition



photo from: Islamic Community of Dobož - side view; stump of toppled minaret and hole in wall of mosque visible at left




photo from: Islamic Community of Dobož - view of damage to

Damage

Minaret gone, apparently destroyed by explosives, large hole blasted in wall next to stump of minaret, mosque windows and doors gone, interior gutted. However the building remains structurally intact.

(see photos, informant statement below)


Source of Information

András Riedlmayer (07/2002) based on information and

Destruction of Cultural Heritage in Bosnia-Herzegovina, 1992

entrance facade of mosque, stump of minaret at right

photos from Islamic Community and the ICTY



pre-war photo from: *Islamska misao*, br 83 (Nov. 1985): view of the Mosque at Sevarlije

Informant Statements**Informant 1 Statement**

The attack on the mosque took place on 18 June 1992. It was carried out under the direction of Zoran Zelenovic.

Informant 2 Statement**Informant 1 Name****Informant 2 Name**

Destruction of Cultural Heritage in Bosnia-Herzegovina, 1992

Information from Islamic Community of Doboj (07/2002)

Bibliography

Media Accounts

Building Identification

Building Name Dzamija u Voljevici
Voljevica Mosque

Street Name

District Bratunac

Neighborhood

Town Voljevica

GPS Coordinates N 44° 10 22.2 E 19° 22 57.8

Construction 20th c.

Historical Period modern

Official Status

Building Use religious

Building Type mosque

Building Setting village

Building Condition heavily damaged

Adjacent Buildings in good condition

Building Condition



photo by: András Riedlmayer (07/2002) burned-out mosque with stump of blown-up minaret at right



photo by: András Riedlmayer (07/2002) entrance façade of

Damage

Mosque burned out, minaret blown up with only a stump remaining, perimeter walls still stand up to roofline.

Source of Information

András Riedlmayer (07/2002)

mosque at Voljevica.



pre-war photo from: *Glasnik VIS u SFRJ* (1973): view of the Mosque at Voljevica

Informant Statements

Informant 1 Statement

Informant 2 Statement

Informant 1 Name

Informant 2 Name

Bibliography

Ibrahimovic, Husejn. 1973. "Svecano otvaranje novosagradjene dzamije u Voljevici - Bratunac." *Glasnik Vrhovnog islamskog starjesinstva u SFRJ* 36: 367-368
[ext. photo]

Media Accounts